

QUANTICO QUADRANGLE
VIRGINIA-MARYLAND
7.5 MINUTE SERIES (ORTHO PHOTOQUAD)



State of Maryland
Parris N. Glendening, Governor
Kathleen Kennedy Townsend, Lt. Governor
Department of Natural Resources
J. Charles Fox, Secretary
Karen M. White, Deputy Secretary
Resource Assessment Service
Paul O. Massicot, Director
Maryland Geological Survey
Emery T. Cleaves, Director





Shoreline Changes
Quantico Quadrangle, VA-MD

Compiled by

Maryland Geological Survey
Coastal and Estuarine Geology Program
2300 St. Paul Street
Baltimore, Maryland 21218
Telephone: (410) 554-5500
Website: www.mgs.md.gov

2001

LEGEND

-  1862 Shoreline
-  1939 Shoreline
-  1972 Shoreline
-  1993 Shoreline

SOURCES OF DATA

Base Image

Digital orthophoto quarter quad (Quantico - SE) produced by the Maryland Department of Natural Resources (DNR) from aerial photography flown on April 7, 1993

Shorelines

1862, 1939 - Historical Shorelines CZM Map 3A (Maryland Geological Survey, 1975); digitized using AutoCAD

1972 - National Oceanic and Atmospheric Administration, National Ocean Service T-sheet listed below; digitized using GSMAP or AutoCAD

T-sheet	Field Edit	Date of Photography
TP-00326	1972	1971

1993 - orthophotoquad shoreline extracted from a DNR digital wetlands delineation based on photo interpretation of digital orthophoto quarter quad


ACKNOWLEDGMENTS

This map was prepared using the geographic information system TNTmips by MicroImages, Inc.

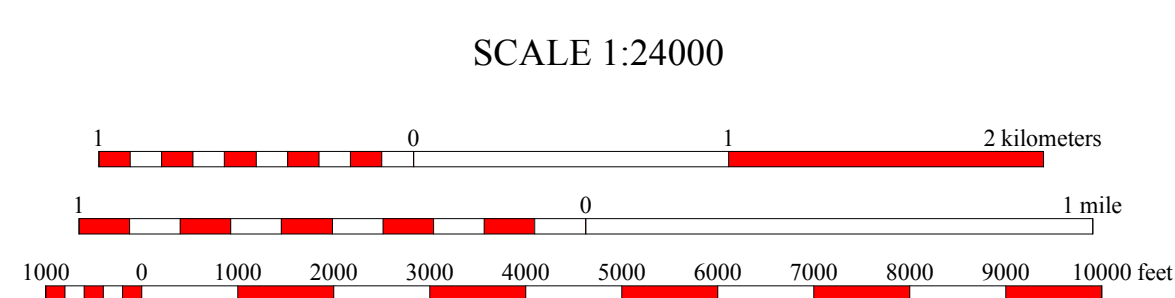
Partial funding was provided by a grant from the National Oceanic and Atmospheric Administration (Award No. NA 07OZ0118), administered by the Maryland Department of Natural Resources, Coastal Zone Management Program (CZM Grant M01-056 CZM 040).

The facilities and services of the Maryland Department of Natural Resources are available to all without regard to race, color, religion, sex, sexual orientation, age, national origin, or physical or mental disability.

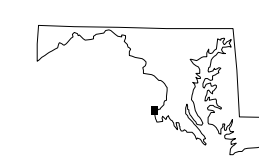
This document is available in alternative format upon request from a qualified individual with a disability.



North American Datum of 1983 (NAD 83)
Projection and 1000-meter grid ticks:
Maryland State Plane Coordinate System



HORIZONTAL DATUM NAD 83



QUANTICO, VA-MD
MGS-01-193-1
Second Edition
DATE OF PHOTOGRAPHY
April 7, 1993

1	2	3
4	5	6
7	8	

- 1 Independent Hill
- 2 Occoquan
- 3 Fort Belvoir
- 4 Joplin
- 5 Indian Head
- 6 Stafford
- 7 Widewater
- 8 Nanjemoy

INDEX TO ADJOINING 7.5' MAPS

